

SOUTH DAKOTA
Official Highway Map

PRINCIPAL THROUGH HIGHWAYS

- Multilane Divided, Access Fully Controlled
- Traffic Interchanges
- Multilane Divided
- 2 Lane, Paved
- Proposed

OTHER THROUGH HIGHWAYS

- 2 Lane, Paved
- Gravel Surfaced

SECONDARY HIGHWAYS

- Unimproved (not shown)

MILEAGES

- Mileage between towns and junctions
- Total mileage between stars

ROUTE MARKERS

- Interstate
- United States
- State

MAP SYMBOLS

- National Parks and Monuments
- National Forests
- Public Parks and Recreational Areas
- Public Parks (locally equipped)
- Roadside Rest Area
- Active Routes
- Time Zone Boundary
- Railroads

POPULATION SYMBOLS

- State Capital
- Post Office only
- Under 1,000
- 1,000 to 2,500
- 2,500 to 5,000
- 5,000 to 10,000
- 10,000 and over

SOUTH DAKOTA POPULATION 1970

Population symbols shown are enclosed by circles. County Seats.

Black Hills Area

Detailed Black Hills area maps available at service stations, accommodations and attractions in the Black Hills area.



for free distribution


South Dakota

Official Highway Map 1975-76

Official Highway Map 1975-76

South Dakota

for free distribution



South Dakota 1976

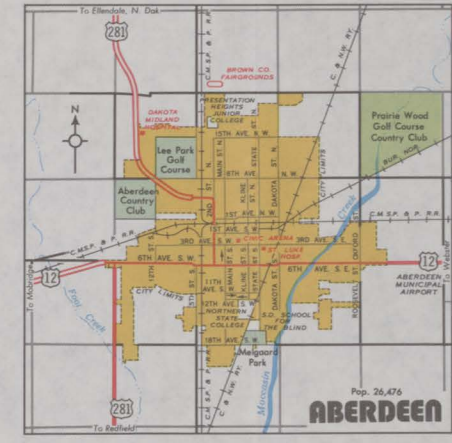
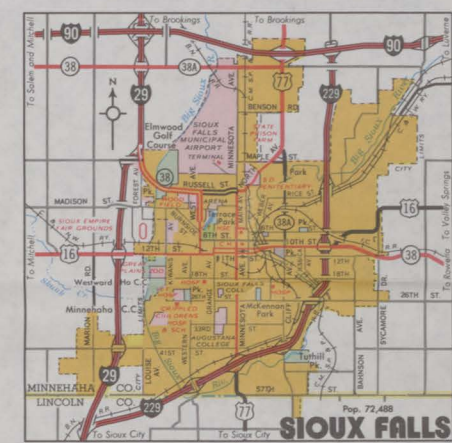
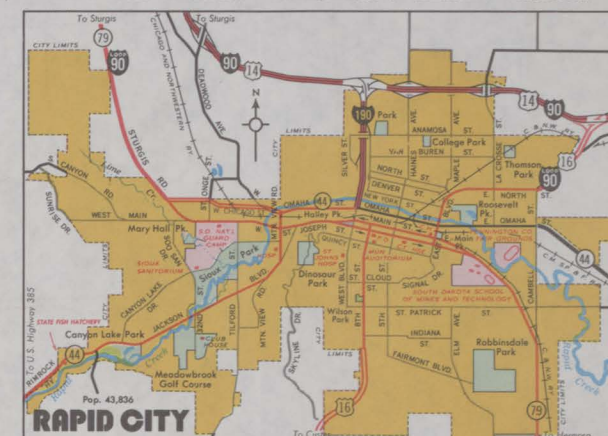
Family Fun Guide to South Dakota

This is not an official map. It's a guide to be used with the official map on the reverse side. This guide is designed to help cure highway-itis, a peculiar malady that afflicts those who spend their vacation going somewhere instead of being someplace. The symptoms of highway-itis are boredom, bickering, cranky kids, weary drivers, and unimaginative

photos to show your neighbors when you get back from your vacation. To cure highway-itis, exit highways and pile out of your car in South Dakota. Because here there's so much to see and do that's fun and free. And all so easily accessible. You'll want to stay days longer. Plan on it! Map out your own family fun tours now in South Dakota, of all places!

South Dakota Radio Stations:

Aberdeen	KABR	1420	Rapid City	KOTA	1380	Brookings	KESD-FM	88.3
Aberdeen	KKAA	1560	Rapid City	KTOQ	1340	Brookings	KBRK-FM	94.3
Aberdeen	KSDN	930	Redfield	KFCB	1380	Garden City	KDLO-FM	96.9
Belle Fourche	KBFS	1450	Sioux Falls	KCHF	1520	Hot Springs	KOBH-FM	96.7
Brookings	KBRK	1430	Sioux Falls	KELO	1320	Huron	KLJV-FM	92.1
Deadwood	KDSJ	980	Sioux Falls	KISD	1230	Madison	KJAM-FM	103.1
Hot Springs	KOBH	580	Sioux Falls	KNWC	1270	Mobridge	KOLY-FM	99.5
Huron	KLJV	1340	Sioux Falls	KSOC	1140	Rapid City	KKLS-FM	93.8
Lemmon	KBJM	1400	Sioux Falls	KKRB	1000	Rapid City	KVSR-FM	97.9
Madison	KJAM	1390	Sioux Falls	KBHB	810	Sioux Falls	KELO-FM	92.5
Milbank	KMSD	1510	Vermillion	KUSD	690	Sioux Falls	KCHF-FM	93.5
Mitchell	KORN	1490	Vermillion	KVRA	1570	Sioux Falls	KNWC-FM	96.5
Mobridge	KOLY	1300	Watertown	KSDR	1480	Sturgis	KBHF-FM	93.1
Pierre	KCCR	1240	Watertown	KWAT	950	Vermillion	KVRF-FM	102.3
Pierre	KGFX	1060	Winner	KWYR	1260	Watertown	KWAT-FM	96.1
Rapid City	KKLS	920	Yankton	KYNT	1450	Winner	KWYR-FM	93.7
Rapid City	KIMM	1150	Yankton	WNAX	570	Yankton	KOHU-FM	104.1



Eastern
For more information, call:
Northeast Lakes Association
Watertown, S.D.
886-5814

Central
For more information, call:
Great Lakes Association
Pierre, S.D.
224-4617

Western
For more information, call:
Black Hills Badlands & Lakes Association
Sturgis, S.D.
347-3646

A Message from the Governor

This guide is an invitation for you to come and enjoy South Dakota... of all places. Your trip here will be a great family adventure enhanced by the warm, friendly hospitality of South Dakota's citizens.

Sincerely,
Richard F. Kneip
Governor Richard F. Kneip



South Dakota of all places

South Dakota 1976
South Dakota's Mount Rushmore Shrine of Democracy has been designated a primary National Focal Point in our nation's 1976 Bicentennial. This is the official emblem signifying this momentous observance.

U.S. BICENTENNIAL COMMISSION 1975

